

Ownership and Parcel Improvements on Anadromous Streams in the Kenai Peninsula Borough

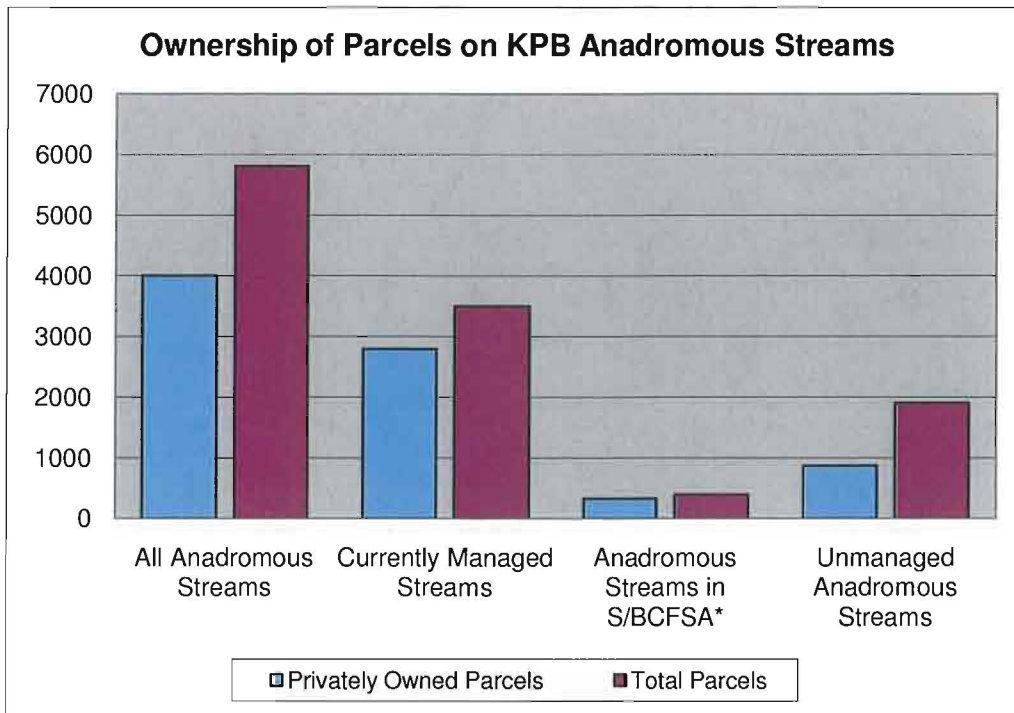
Land Ownership	All Anadromous Streams: Number of Parcels	Currently Managed Streams: Number of Parcels	Anadroumos Streams in S/BCFSA*: Number of Parcels	Unmanaged Anadromous Streams: Number of Parcels
Federal	115	49	4	62
Borough	236	87	9	140
Municipal	118	49	29	40
Native	497	124	4	369
Native Allotment	41	12	1	28
Private	4,002	2,797	334	871
State	797	381	20	396
Total Parcels	5,806	3,499	401	1,906

Improved Private Parcels	2,571	1,995	217	359
Improved Non-Private Parcels	124	68	10	46
Total Improved Parcels	2,695	2,063	227	405
Total Unimproved Parcels	3,111	1,436	174	1,501

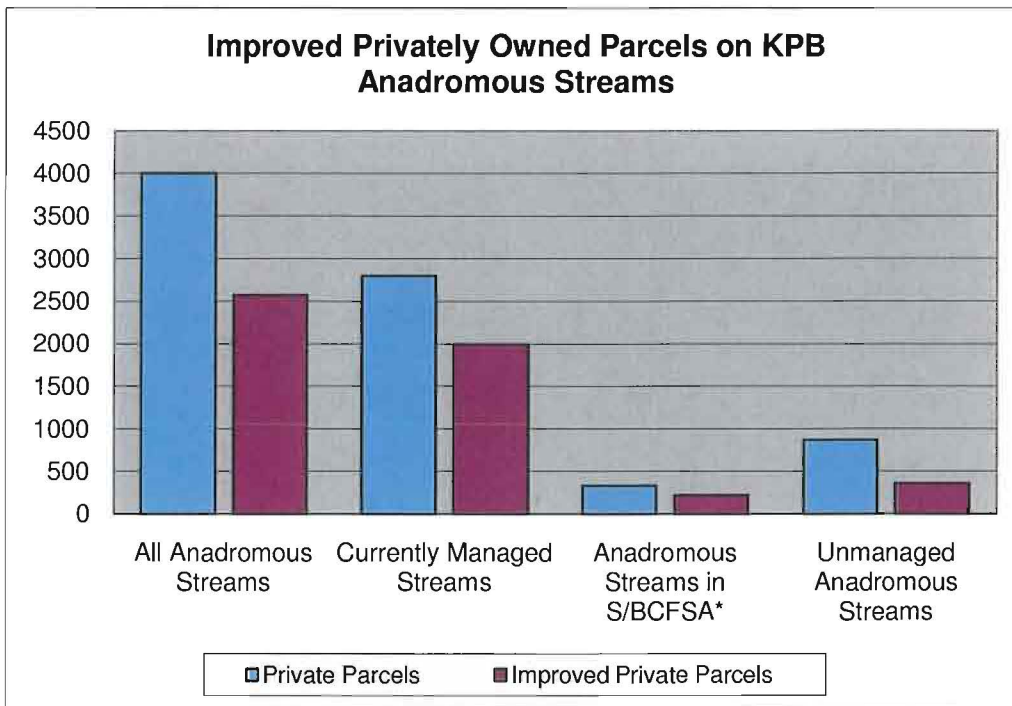
Total River Miles	2,973	602.45	53.30	2,317.25
-------------------	-------	--------	-------	----------

Source: Kenai Peninsula Borough GIS Department

*Seward/Bear Creek Flood Service Area

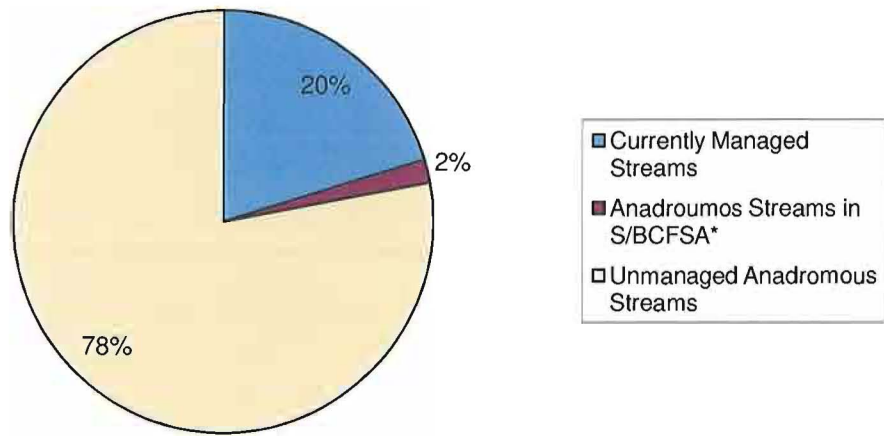


Forty-six percent (46%) of all parcels on unmanaged anadromous streams are privately owned. Adding the unmanaged streams to KPB 21.18 would result in a 54% increase of parcels to manage.



Seventy-one percent (71%) of all privately owned parcels on currently managed streams are already improved/developed. On unmanaged streams, the number of already improved/developed properties drops to forty-one percent (41%).

Total River Miles



Of the 2,973 total miles of anadromous streams in the Kenai Peninsula Borough, about 20% (602) are not currently managed by the Borough.